

Figure 1: Aerial view of the city layout.

Figure 2: Topographic map of the city area.



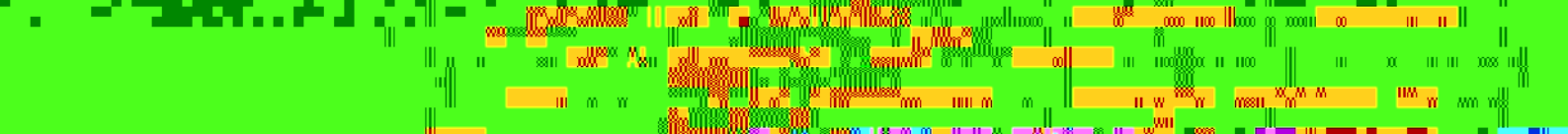







Figure 3: Aerial view of the city layout.





11

12

13

14